




CPS 9374/1 - Map B



Legend

-  CPS areas applied to clear
-  Local Government Authorities
- Road Centrelines
 -  Local Rd - Other

 Cadastre - LGATE 218



1:3000

0 25 50 75 100 m



MGA 94
Geocentric Datum of Australia 1994



GOVERNMENT OF
WESTERN AUSTRALIA