





# CPS 9374/1 - Map E



## Legend

-  CPS areas applied to clear
-  Local Government Authorities
- Road Centrelines
-  Local Rd - Other

 Cadastre - LGATE 218



1:3000

0 25 50 75 100 m



MGA 94  
Geocentric Datum of Australia 1994



GOVERNMENT OF  
WESTERN AUSTRALIA