




CPS 9374/1 - Map F



Legend

-  CPS areas applied to clear
-  Local Government Authorities
- Road Centrelines**
 -  Local Rd - Other

 Cadastre - LGATE 218



1:3361

0 25 50 75 100 m



MGA 94
Geocentric Datum of Australia 1994



GOVERNMENT OF
WESTERN AUSTRALIA