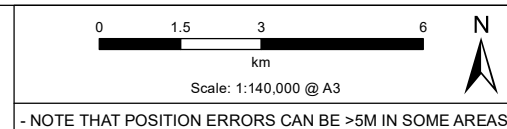



Legend


- Application Area
- Mt Ida Project Area
- Bottle Creek Project Area
- Tenement
- Road
- Preliminary Bores - Bennelongia
- Detailed Flora and Vegetation Survey Boundary - Native Vegetation Solutions, 2019
- Level 1 Vertebrate Fauna Risk Assessment Survey Boundary - Terrestrial Ecosystems, 2019
- Flora, Fauna, SRE Survey - Phoenix 2021
- Subterranean Fauna Survey - Bennelongia, 2021



- NOTE THAT POSITION ERRORS CAN BE >5M IN SOME AREAS







CREATED BY	JOB	DATE	REVISION
ENVIRONMAPS	SNVCP	16/08/2021	0

AURENNE ALT RESOURCES PTY LTD

MT IDA GOLD PROJECT

BIOLOGICAL SURVEY AREAS

- TENEMENTS SOURCED DPIRD 2021
- IMAGERY SOURCED OPEN SOURCE