





# CPS 9392/1- Map

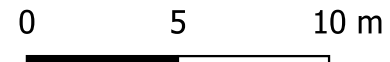


## Legend

-  CPS areas applied to clear
-  Cadastre - LGATE 218
-  Local Government Authorities
-  Local Rd - Sealed



MGA 94  
Geocentric Datum of Australia 1994



1:250



GOVERNMENT OF  
WESTERN AUSTRALIA