



DAM SITE


MON | 09 AUG 2021 | 1:42PM
S 34.0791°, E 115.1697°
85° E
6286
Forest Grove
Altitude: 26.5meter
(C) Southconsult Pty Ltd





DAM SITE

MON | 09 AUG 2021 | 1:43PM
S 34.0794°, E 115.1694°
127° SE
6286
Forest Grove
Altitude: 26.0meter
(C) Southconsult Pty Ltd



MON | 09 AUG 2021 | 1:44PM
S 34.0798°, E 115.1695°
92° E
6286
Forest Grove
Altitude: 23.9meter
(C) Southconsult Pty Ltd

DAM SITE





DAM SITE

MON | 09 AUG 2021 | 1:44PM
S 34.0798°, E 115.1695°
118° SE
6286
Forest Grove
Altitude: 24.9meter
(C) Southconsult Pty Ltd



DAM SITE

MON | 09 AUG 2021 | 1:45PM
S 34.0800°, E 115.1699°
44° NE
6286
Forest Grove
Altitude: 22.0meter
(C) Southconsult Pty Ltd





DAM SITE


MON | 09 AUG 2021 | 1:45PM
S 34.0800°, E 115.1699°
163° S
6286
Forest Grove
Altitude: 21.8meter
(C) Southconsult Pty Ltd





DAM SITE

MON | 09 AUG 2021 | 1:46PM
S 34.0801°, E 115.1703°
221° SE
6286
Forest Grove
Altitude: 24.1 meter
(C) Southconsult Pty Ltd





DAM SITE



MON | 09 AUG 2021 | 1:47PM
S 34.0806°, E 115.1705°
264° W
6286
Forest Grove
Altitude: 24.3meter
(C) Southconsult Pty Ltd






MON | 09 AUG 2021 | 1:48PM
S 34.0816°, E 115.1711°
319° NW
6286
Forest Grove
Altitude: 27.6meter
(C) Southconsult Pty Ltd

DAM SITE





MON | 09 AUG 2021 | 1:51PM
S 34.0795°, E 115.1705°
296° NW
6286
Forest Grove
Altitude: 27.0meter
(C) Southconsult Pty Ltd



DAM SITE



MON | 09 AUG 2021 | 1:51PM
S 34.0794°, E 115.1706°
344° N
6286
Forest Grove
Altitude: 25.8meter
(C) Southconsult Pty Ltd



DAM SITE





DAM SITE



MON | 09 AUG 2021 | 1:51PM
S 34.0793°, E 115.1706°
349° N
6286
Forest Grove
Altitude: 25.8meter
(C) Southconsult Pty Ltd





MON | 09 AUG 2021 | 1:55PM
S 34.0797°, E 115.1705°
96° E
6286
Forest Grove
Altitude: 25.1 meter
(C) Southconsult Pty Ltd

DAM SITE




MON | 09 AUG 2021 | 1:56PM
S 34.0798°, E 115.1704°
152° SE
6286

Forest Grove
Altitude: 25.1 meter
(C) Southconsult Pty Ltd


DAM SITE



CENTRE PIVOT LOCATION



MON | 09 AUG 2021 | 2:54PM
S 34.0778°, E 115.1750°
246° SE
6286
Forest Grove
Altitude: 59.6meter
(C) Southconsult Pty Ltd




CENTRE PIVOT LOCATION



MON | 09 AUG 2021 | 2:54PM
S 34.0778°, E 115.1750°
135° SE
6286
Forest Grove
Altitude: 59.7meter
(C) Southconsult Pty Ltd




MON | 09 AUG 2021 | 2:55PM
S 34.0781°, E 115.1757°
152° SE
6286
Forest Grove
Altitude: 58.8meter
(C) Southconsult Pty Ltd



CENTRE PIVOT LOCATION


MON | 09 AUG 2021 | 2:55PM
S 34.0783°, E 115.1756°
144° SE
6286
Forest Grove
Altitude: 56.4meter
(C) Southconsult Pty Ltd




CENTRE PIVOT LOCATION



MON | 09 AUG 2021 | 2:57PM
S 34.0783°, E 115.1756°
237° SE
6286
Forest Grove
Altitude: 58.6meter
(C) Southconsult Pty Ltd



CENTRE PIVOT LOCATION



MON | 09 AUG 2021 | 2:57PM
S 34.0783°, E 115.1756°
175° S
6286
Forest Grove
Altitude: 58.6meter
(C) Southconsult Pty Ltd



CENTRE PIVOT LOCATION