

CPS 9400/1

113°31.380'E

113°31.470'E

113°31.560'E

24°34.020'S

24°34.110'S

24°34.200'S

24°34.290'S

24°34.020'S

24°34.110'S

24°34.200'S

24°34.290'S

Blowholes Rd

Road

Pastoral Lease

LOT 3008 ON PLAN 52557



SHIRE OF CARNARVON

113°31.380'E




113°31.470'E

113°31.560'E

Legend

-  CPS areas applied to clear
-  Local Government Authorities

Road Centrelines

-  Local Rd - Sealed
-  Local Rd - Other
-  Cadastre - LGATE 218

N



1:3000

0 0.05 0.1 km



MGA 94
Geocentric Datum of Australia 1994



GOVERNMENT OF
WESTERN AUSTRALIA