





CPS 9413/1 - Context Map



Legend

 CPS areas applied to clear

Road Centrelines

-  Highway
-  Local Rd - Sealed
-  Local Rd - Other



1:20000

0 0.5 1 km

MGA 94
Geocentric Datum of Australia 1994

