

CPS 9416/1 - Map

115°58.980'E

115°59.400'E

115°59.820'E

34°19.260'S

34°19.680'S

34°20.100'S

34°20.520'S

34°19.260'S

34°19.680'S

34°20.100'S

34°20.520'S

LOT 5284 ON PLAN 225710

Road

Iredell Rd

Crown Reserve

State Forest

Road

Iredell Rd

Iredell Rd

LOT 100 ON PLAN 416520

SHIRE OF MANJIMUP

LOT 1 ON PLAN 8940

LOT 5283 ON PLAN 139085




LOT 453 ON PLAN 139085

115°58.980'E

115°59.400'E

115°59.820'E

Legend

-  CPS areas applied to clear
-  Cadastre - LGATE 218
-  Local Government Authorities

Road Centrelines

— Local Rd - Other

Image



1:13000

0 100 200 300 400 m



MGA 94
Geocentric Datum of Australia 1994



GOVERNMENT OF
WESTERN AUSTRALIA