


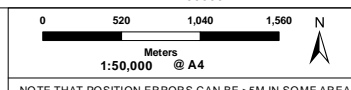


COPYRIGHT: THIS DOCUMENT IS AND SHALL REMAIN THE PROPERTY OF 360 ENVIRONMENTAL. THIS DOCUMENT MAY ONLY BE USED FOR THE PURPOSE FOR WHICH IT WAS COMMISSIONED AND IN ACCORDANCE WITH THE TERMS OF ENGAGEMENT FOR THE COMMISSION. 360 ENVIRONMENTAL DOES NOT HOLD ANY RESPONSIBILITY FOR THE MISUSE OF THIS DOCUMENT.

### Legend

-  State Road
-  Local Roads
-  Purpose Permit Envelope



NOTE THAT POSITION ERRORS CAN BE >5M IN SOME AREAS



**360**  
environmental  
a 10 Berrondsey St, West Leederville, 6007 WA  
t (08) 9388 8360  
f (08) 9381 2360  
w www.360environmental.com.au

<b>PROJECT ID</b> 4561	<b>DATE</b> 29/04/2021
---------------------------	---------------------------

**HORIZONTAL DATUM AND PROJECTION**  
GDA 1994 MGA Zone 51

CREATED	CHECKED	APPROVED	REVISION
LF	VM	FJ	0

**Gold Fields Limited**  
**Agnew Gold Mine: Barren Lands**

**NVCP Supporting Documentation**

**Figure 1**  
**Purpose Permit Envelope**

Presented by  
**SLIP ENABLER**  
- LOCALITY MAP SOURCED FROM LANDGATE 2020  
- OTHER DATA SOURCED LANDGATE 2020  
- AERIAL PHOTOGRAPHY SOURCED LANDGATE 2020  
(© Western Australian Land Information Authority 2020)