

CPS 9426/1 - Map

115°42.120'E

115°42.135'E

115°42.150'E

32°18.285'S

32°18.285'S

32°18.300'S

32°18.300'S

32°18.315'S

32°18.315'S

Lot 24 on Deposited Plan 243261
(Reserve R22948)

Crown Reserve

LOT 21 ON PLAN 705

Arcadia Dr

Road

CITY OF ROCKINGHAM




Mayne Park

115°42.120'E



115°42.135'E

115°42.150'E

Legend

-  CPS areas applied to clear
-  Cadastre - LGATE 218
-  Local Government Authorities

Road Centrelines

-  Local Rd - Sealed
-  0 - 100000

N



1:300

0 5 10 15 m



MGA 94
Geocentric Datum of Australia 1994



GOVERNMENT OF
WESTERN AUSTRALIA