




# CPS 9429/1 - Map




## Legend

-  CPS areas applied to clear
-  Cadastre - LGATE 218
-  Local Government Authorities

## Image



0 10 20 30 40 m



1:300



GOVERNMENT OF  
WESTERN AUSTRALIA