





CPS 9436/1 - Map B



Legend

-  CPS areas applied to clear
-  Land TenureLGATE - 226
-  Local Government Authorities
-  Highway

— Local Rd - Sealed

