




**Legend**

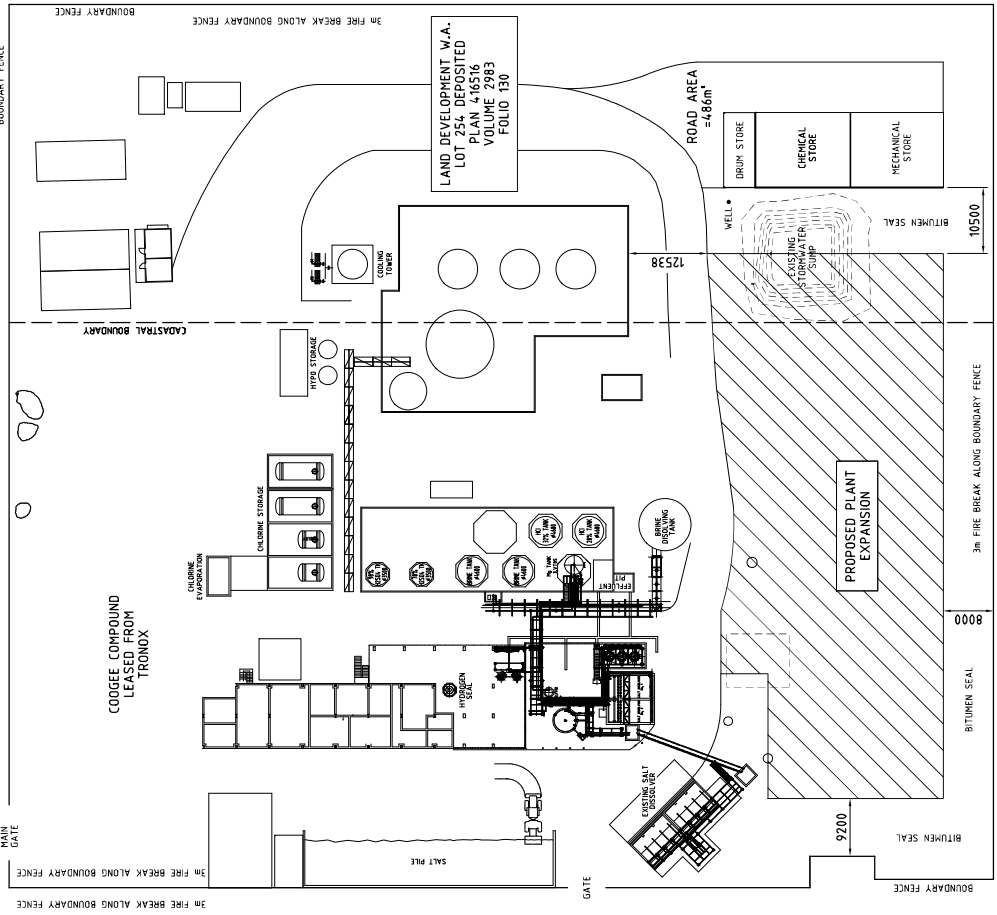
-  Site Boundary
-  Cadastral Boundary
-  New Process Plant





TO HARRIOT ROAD

BOC



TRONOX

LOT 1  
DIAGRAM 73186  
VOLUME 2210  
FOLIO 618

BUSH

BUSH

THIS DRAWING IS THE PROPERTY OF COOGEE CHEMICALS Pty. Ltd. AND IS SUPPLIED ONLY FOR THE PURPOSE INTENDED. IT MUST NOT BE COPIED OR REPRODUCED IN ANY MANNER OR USED FOR ANY PURPOSES WITHOUT THE WRITTEN PERMISSION OF COOGEE CHEMICALS Pty. Ltd.

REV	BY	DATE	REVISION
B	JR	14.09.21	EXISTING STORES DIMENSIONS REMOVED
A	JR	07.09.21	ISSUED FOR APPROVAL

By: \_\_\_\_\_ Date: \_\_\_\_\_  
Issued for Construction



CLIENT: COOGEE CHEMICALS Pty. Ltd.	
PROJECT: KERTON CHLOR ALKALI PLANT	
SITE PLAN	
PROPOSED PLANT EXPANSION	
SHEET NO: A1	DRAWN: JR
CHECKED: HL	DATE: 07.09.21
SCALE: NTS	DRG N°: 03965-003
REV: B	

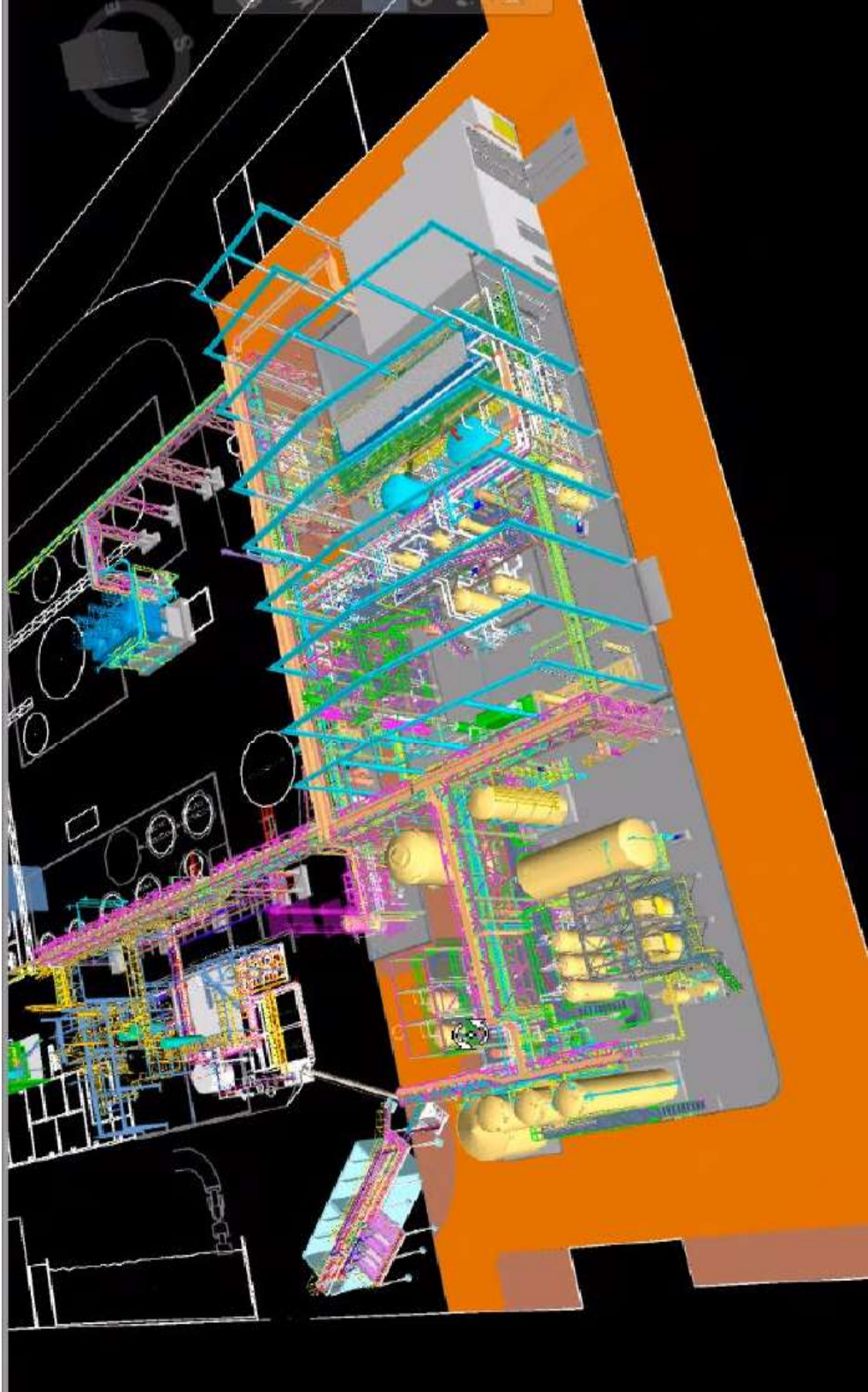


Figure 2: Proposed Expansion Plant