

CPS 9444/1 - Context Map

121°21'0.000"E

121°24'0.000"E

121°27'0.000"E

30°45'0.000"S

30°45'0.000"S

30°48'0.000"S

30°48'0.000"S







121°21'0.000"E

121°24'0.000"E

121°27'0.000"E

Legend

-  Localities - Landgate
-  CPS areas applied to clear
-  Local Government Authorities
-  Highway



MGA 94
Geocentric Datum of Australia 1994

0 1 2 km



1:50,000



GOVERNMENT OF
WESTERN AUSTRALIA