

CPS 9474/1 - Context Map

116°1'40.800"E

116°2'45.600"E

116°3'50.400"E

31°43'12.000"S

31°43'12.000"S

31°44'24.000"S

31°44'24.000"S

31°45'36.000"S

31°45'36.000"S







116°1'40.800"E

116°2'45.600"E

116°3'50.400"E

Legend

-  CPS areas applied to clear
-  Local Government Authorities
-  Highway
-  Local Rd - Sealed



1:20,000

0 0.5 1 1.5 km



**GOVERNMENT OF
WESTERN AUSTRALIA**

MGA 94
Geocentric Datum of Australia 1994