

# CPS 9474/1 - Map

116°2'13.200"E

116°2'24.000"E

116°2'34.800"E

116°2'45.600"E

31°43'55.200"S

31°43'55.200"S

31°44'9.600"S

31°44'9.600"S

31°44'24.000"S

31°44'24.000"S

31°44'38.400"S

31°44'38.400"S








116°2'13.200"E

116°2'24.000"E

116°2'34.800"E

116°2'45.600"E

## Legend

-  CPS areas applied to clear
-  Land TenureLGATE - 226
-  Local Government Authorities
-  Highway
-  Local Rd - Sealed



1:5,000

0 0.1 0.2 0.3 km



MGA 94  
Geocentric Datum of Australia 1994



**GOVERNMENT OF  
WESTERN AUSTRALIA**