

CPS 9475/3 - Map B

120°3'36"E

120°4'48"E

21°40'48"S

21°40'48"S

21°42'0"S

21°42'0"S

21°43'12"S

21°43'12"S

120°3'36"E

120°4'48"E

Unallocated Crown Land

Road

Marble Bar Rd

Road

Crown Reserve

Road

Crown Reserve

LOT 93 ON PLAN 220468




SHIRE OF EAST PILBARA

Unallocated Crown Land

Road

Marble Bar Rd

Legend

-  CPS areas applied to clear
-  LANDTENURE_LGATE_226
-  Local Government Authorities

Road Centrelines

-  Main Roads

0 800 1600 2400 m

1:23979

Projection: GDA 94



GOVERNMENT OF
WESTERN AUSTRALIA