


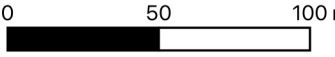


Legend

-  Tenement Boundary
-  Existing Disturbance
-  NVCP Application Area (10.71 ha)

Scale: 1:2,500
 Original Size: A4
 Aerial Photo Date: 2021
 Grid: Australia MGA94 (51)



Kimberley Quarry Pty Ltd
Nilibubbacca Quarry Project

Clearing Permit
Application

