

# CPS 9483-1 - Map

115°5.430'E

115°5.520'E

115°5.610'E

115°5.700'E

33°57.780'S

33°57.870'S

33°57.960'S

33°58.050'S

33°57.780'S

33°57.870'S

33°57.960'S

33°58.050'S

33°58.140'S

115°5.340'E






115°5.430'E

115°5.520'E

115°5.610'E

115°5.700'E

115°5.790'E

-  CPS areas applied to clear
-  Cadastre - LGATE 218
-  Local Government Authorities
- Road Centrelines
  -  Local Rd - Sealed
  -  Local Rd - Other



1:3500

0 50 100 m



MGA 94  
Geocentric Datum of Australia 1994



GOVERNMENT OF  
WESTERN AUSTRALIA

SHIRE OF AUGUSTA-MARGARET RIVER

Darch Rd

Darch Rd

Hibbertia Tce

Morelia Pde

Pimelia Dr

Cedrus Lane

Tamarix Cr