

CPS 9491/1 - Context Map

115°33'36.000"E 115°39'0.000"E 115°44'24.000"E 115°49'48.000"E 115°55'12.000"E 116°0'36.000"E

31°57'0.000"S

32°2'24.000"S

32°7'48.000"S

32°13'12.000"S

32°18'36.000"S

31°57'0.000"S

32°2'24.000"S

32°7'48.000"S






32°13'12.000"S

32°18'36.000"S



115°33'36.000"E 115°39'0.000"E 115°44'24.000"E 115°49'48.000"E 115°55'12.000"E 116°0'36.000"E

Legend

-  CPS areas applied to clear
-  Local Government Authorities
- Road Centrelines
-  Freeway
-  Highway
-  Main Roads

Image



1:253250

0 5 10 km



GOVERNMENT OF
WESTERN AUSTRALIA

MGA 94
Geocentric Datum of Australia 1994