




CPS 9492/1 - MAP



LEGEND

Legend

-  CPS areas applied to clear
-  Land Tenure (LGATE_226) - SLIP
-  Local Government Authorities

Hydrography - Inland Waters - Waterlines
— Major River, Nonperennial

Landgate_Subscription_Imagery/WANow



1:250

Projection: GDA2020



GOVERNMENT OF
WESTERN AUSTRALIA