

CPS 9474/1 - Context Map

117°57'36.000"E

117°58'3.000"E

117°58'30.000"E

34°54'57.600"S

34°55'22.800"S

34°55'48.000"S

34°56'13.200"S

34°54'57.600"S

34°55'22.800"S

34°55'48.000"S

34°56'13.200"S







117°57'36.000"E

117°58'3.000"E

117°58'30.000"E

Legend

-  CPS areas applied to clear
-  Local Government Authorities
-  Highway
-  Local Rd - Sealed



1:9,000

0 0.25 0.5 0.75 km



GOVERNMENT OF
WESTERN AUSTRALIA

MGA 94
Geocentric Datum of Australia 1994