

# CPS 9474/1 - Map

117°57'57.600"E

117°57'59.400"E

117°58'1.200"E

117°58'3.000"E



34°55'44.400"S

34°55'46.200"S

34°55'48.000"S

34°55'49.800"S

34°55'51.600"S

34°55'44.400"S

34°55'46.200"S

34°55'48.000"S

34°55'49.800"S

34°55'51.600"S





117°57'57.600"E

117°57'59.400"E

117°58'1.200"E

117°58'3.000"E

## Legend

-  CPS areas applied to clear
-  Land TenureLGATE - 226
-  Local Government Authorities
-  Local Rd - Sealed



1:800

0 10 20 30 m



MGA 94  
Geocentric Datum of Australia 1994



**GOVERNMENT OF  
WESTERN AUSTRALIA**