




CPS 9502/1 - Map



Image

-  CPS areas applied to clear
- Land Tenure
-  Local Government Authorities



1:1387

