

115°36.000'E

115°42.000'E

115°48.000'E

115°54.000'E

116°0.000'E

32°48.000'S

32°54.000'S

33°0.000'S

33°6.000'S

33°12.000'S

33°18.000'S

33°24.000'S

33°30.000'S

32°48.000'S

32°54.000'S

33°0.000'S

33°6.000'S

33°12.000'S

33°18.000'S

33°24.000'S

33°30.000'S



SHIRE OF MURRAY





SHIRE OF MURRAY

SHIRE OF WAROONA

SHIRE OF HARVEY

SHIRE OF DARDANUP

LEGEND

-  CPS areas applied to clear
-  Local Government Authorities
- Roads**
-  National Highway
-  State Highway

CPS 9507/2 - Context Map

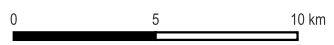


Date Created: 11/05/2026
Version No. 1

Authored by: NVR
Reviewed by: NVR

Project: CPS 9507/2/1
Information Classification: **OFFICIAL**

Sources - The author acknowledges the following datasets and their custodians in the production of this map:
Roads (LGATE-012) Local Government Authority (LGA)
WA Now Mosaic (LGATE-320) Boundaries (LGATE-233)



Scale: 1:200000
Spatial Reference: GDA2020



Disclaimer: While the Department has made reasonable efforts to ensure the accuracy of this data, the department accepts no responsibility for any inaccuracies and persons relying on this data do so at their own risk.

Path: T:\611-Clearing Regulation\Shared Data\CLEARING PERMITS\9507\CPS 9507-2\CPS 9507-2 - Validation\CPS 9507-2 - QGIS NVR VALIDATIONS SLIP - GDA2020.qgz