

115°48.720'E

115°48.840'E

33°4.680'S

33°4.680'S




33°4.800'S

33°4.800'S

33°4.920'S

33°4.920'S

LEGEND

-  CPS areas applied to clear
-  Land Tenure (LGATE_226) - SLIP
-  Local Government Authorities

LOT 1288 ON DEPOSITED PLAN 251479

LOT 3523 ON DEPOSITED PLAN 202192

Road

SHIRE OF HARVEY

LOT 22 ON DEPOSITED PLAN 415159

Road

Road

CPS 9507/2 - Map A



Date Created: 11/05/2026
Version No. 1

Authored by: NVR
Reviewed by: NVR

Project: CPS 9507/2
Information Classification: **OFFICIAL**

Sources - The author acknowledges the following datasets and their custodians in the production of this map:

Land Tenure (LGATE-226) Local Government Authority (LGA)
WA Now Mosaic (LGATE-320) Boundaries (LGATE-233)



Scale: 1:1500
Spatial Reference: GDA2020



115°48.720'E

115°48.840'E

Disclaimer: While the Department has made reasonable efforts to ensure the accuracy of this data, the department accepts no responsibility for any inaccuracies and persons relying on this data do so at their own risk.

Path: T:\611-Clearing Regulation\Shared Data\CLEARING PERMITS\9507\CPS 9507-2\CPS 9507-2 - Validation\CPS 9507-2 - QGIS NVR VALIDATIONS SLIP - GDA2020.ggz