




LEGEND

-  CPS areas applied to clear
-  Land Tenure (LGATE_226) - SLIP
-  Local Government Authorities

Unallocated Crown Land

LOT 21 ON DEPOSITED PLAN 415159

SHIRE OF HARVEY

LOT 70 ON DEP

CPS 9507/2 - Map B



Date Created: 11/05/2026
Version No. 1

Authored by: NVR
Reviewed by: NVR

Project: CPS 9507/2
Information Classification: OFFICIAL

Sources - The author acknowledges the following datasets and their custodians in the production of this map:

Land Tenure (LGATE-226) Local Government Authority (LGA)
WA Now Mosaic (LGATE-320) Boundaries (LGATE-233)



Scale: 1:1500
Spatial Reference: GDA2020

