

CPS 9519/1 - Map

119°0'40.320"E

119°0'55.440"E

119°1'10.560"E

119°1'25.680"E

33°5'0.240"S

33°5'0.240"S

33°5'15.360"S

33°5'15.360"S






119°0'40.320"E

119°0'55.440"E



119°1'10.560"E

119°1'25.680"E

Legend

-  CPS areas applied to clear
-  Land TenureLGATE - 226
-  Local Government Authorities

Road Centrelines Image

-  Local Rd - Sealed
-  Local Rd - Other



MGA 94
Geocentric Datum of Australia 1994

0 50 100 150 200 m



1:4,000



GOVERNMENT OF
WESTERN AUSTRALIA