





# CPS 9520/1 - Map K




## Legend

-  CPS areas applied to clear
-  Land TenureLGATE - 226
-  Local Government Authorities
-  Local Rd - Other



MGA 94  
Geocentric Datum of Australia 1994

0    0.1    0.2    0.3 km



1:6,000



GOVERNMENT OF  
WESTERN AUSTRALIA