

CPS 9520/1 - Map U

119°50'11.400"E

119°50'24.000"E

119°50'36.600"E

20°17'31.200"S

20°17'42.000"S

20°17'52.800"S

20°18'3.600"S

20°18'14.400"S

20°17'31.200"S

20°17'42.000"S

20°17'52.800"S

20°18'3.600"S




20°18'14.400"S

119°50'11.400"E

119°50'24.000"E

119°50'36.600"E

Legend

-  CPS areas applied to clear
-  Land TenureLGATE - 226
-  Local Government Authorities



1:6,000

0 0.1 0.2 0.3 km



MGA 94
Geocentric Datum of Australia 1994



GOVERNMENT OF
WESTERN AUSTRALIA