

# CPS 9520/1 - Map V

119°50'38.400"E

119°50'52.800"E

119°51'7.200"E

119°51'21.600"E

20°16'48.000"S

20°17'2.400"S

20°17'16.800"S

20°17'31.200"S

20°16'48.000"S

20°17'2.400"S

20°17'16.800"S

20°17'31.200"S




119°50'38.400"E

119°50'52.800"E

119°51'7.200"E

119°51'21.600"E

## Legend

-  CPS areas applied to clear
-  Land TenureLGATE - 226
-  Local Government Authorities



1:6,000

0 0.1 0.2 0.3 km



MGA 94  
Geocentric Datum of Australia 1994



GOVERNMENT OF  
WESTERN AUSTRALIA