

CPS 9520/1 - Map Y

119°52'33.600"E

119°52'48.000"E

119°53'2.400"E

20°14'52.800"S

20°15'7.200"S

20°15'21.600"S

20°15'36.000"S

20°14'52.800"S

20°15'7.200"S

20°15'21.600"S

20°15'36.000"S

119°52'33.600"E

119°52'48.000"E





119°53'2.400"E

SHIRE OF EAST PILBARA

Shay Gap Rd

Road
Crown Reserve

Legend

-  CPS areas applied to clear
-  Land Tenure LGATE - 226
-  Local Government Authorities
-  Local Rd - Other



1:6,000

0 0.1 0.2 0.3 km



MGA 94
Geocentric Datum of Australia 1994



GOVERNMENT OF
WESTERN AUSTRALIA