

# CPS 9524/1 - Map (e)

121°21.000'E

121°21.900'E

121°22.800'E

121°23.700'E

33°29.700'S

33°30.600'S

33°31.500'S

33°32.400'S

33°33.300'S

33°29.700'S

33°30.600'S

33°31.500'S

33°32.400'S

33°33.300'S



**SHIRE OF ESPERANCE**




Griffiths Rd


Griffiths Road Reserve  
(PIN 11644238)

Coomalbidgup Road Reserve  
(PIN 11642175)

Coomalbidgup Rd

## Legend

-  Land TenureLGATE - 226 [2733473]
-  CPS areas applied to clear
-  Local Government Authorities

Road Centrelines  
 Local Rd - Other

Image



1:24,000

0 0.5 1 1.5 2 km



**GOVERNMENT OF  
WESTERN AUSTRALIA**

MGA 94  
Geocentric Datum of Australia 1994