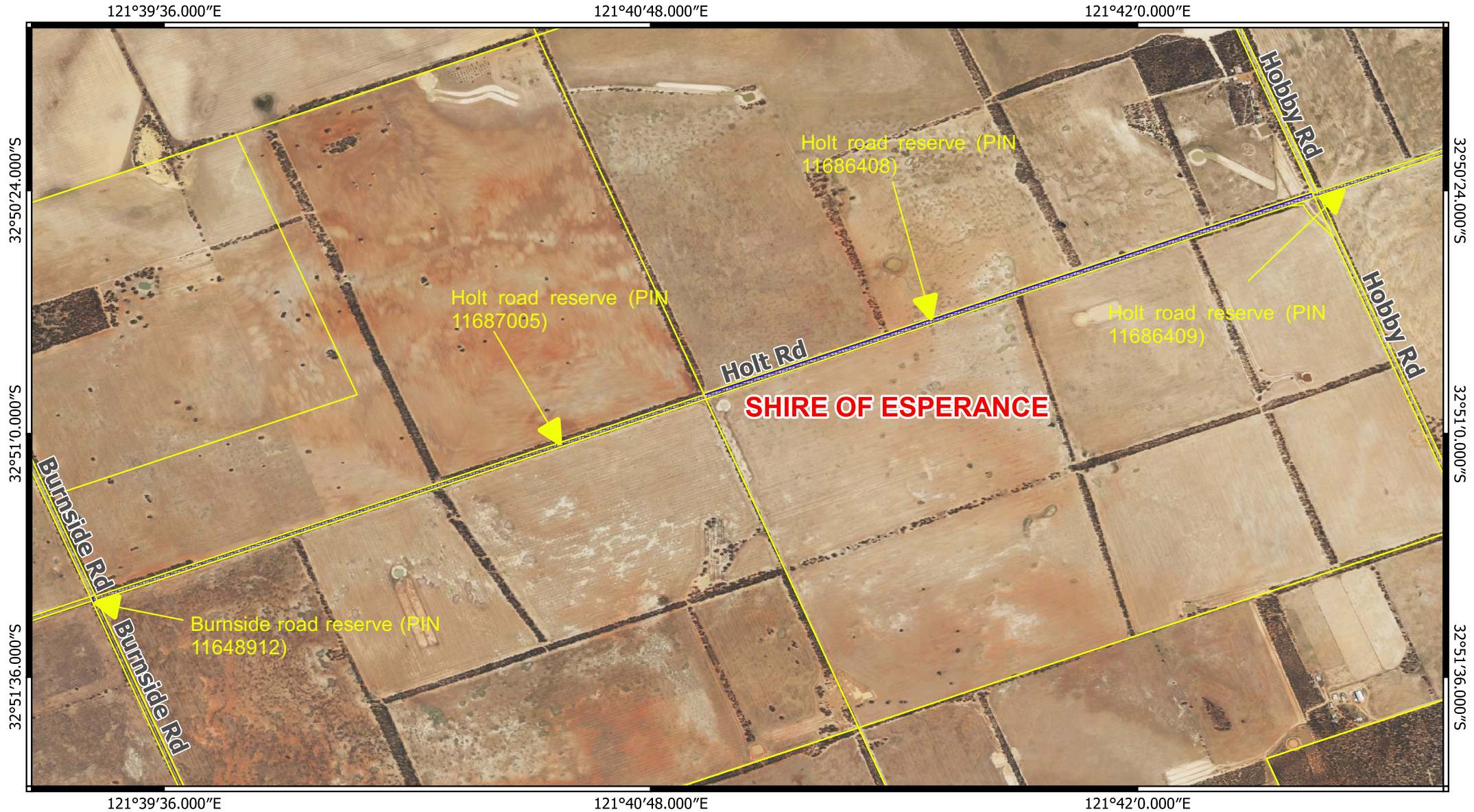






# CPS 9524/1 - Map (g)



## Legend

-  Land TenureLGate - 226 [2733473]
-  CPS areas applied to clear
-  Local Government Authorities

- Road Centrelines
  -  Local Rd - Other
- Image

0 250 500 750 1,000 m



MGA 94  
Geocentric Datum of Australia 1994



1:15,000



GOVERNMENT OF  
WESTERN AUSTRALIA