

CPS 9526/1 - Map

115°46.875'E

115°46.950'E

115°47.025'E

115°47.100'E

31°56.480'S

31°56.544'S

31°56.608'S

31°56.722'S

31°56.480'S

31°56.544'S

31°56.608'S

31°56.722'S

115°46.875'E

115°46.950'E

115°47.025'E

115°47.100'E




Perry Lakes Dr

Lot 720 on Plan 21069

TOWN OF
CAMBRIDGE

Lot 720 on Plan 21069

Legend

-  CPS areas applied to clear
-  Cadastre - LGATE 218
-  Local Government Authorities

Road Centrelines

— Local Rd - Sealed

Image



1:1800

0 25 50 75 100 m



MGA 94
Geocentric Datum of Australia 1994



GOVERNMENT OF
WESTERN AUSTRALIA