

# CPS 9543/1 - Map

115°45.918'E

115°45.960'E

115°46.002'E

115°46.044'E

32°7.506'S

32°7.548'S

32°7.590'S

32°7.632'S

32°7.674'S

32°7.506'S

32°7.548'S




32°7.590'S

32°7.632'S

32°7.674'S



## Legend

-  CPS areas applied to clear
-  Land TenureLGATE - 226
-  Local Government Authorities

## Image

0 10 20 30 40 m



MGA 94  
Geocentric Datum of Australia 1994



GOVERNMENT OF  
WESTERN AUSTRALIA