






CPS 9544/1 - Map A

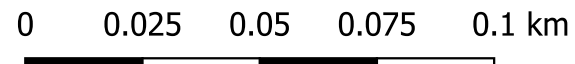


Legend

-  CPS areas applied to clear
-  Land Tenure LGATE - 226
-  Local Government Authorities
-  Main Roads
-  Local Rd - Sealed



MGA 94
Geocentric Datum of Australia 1994



1:1,000



**GOVERNMENT OF
WESTERN AUSTRALIA**