

CPS 9544/1 - Map C

115°1'37.920"E

115°1'41.160"E

115°1'44.400"E

115°1'47.640"E

115°1'50.880"E

33°57'39.240"S

33°57'42.300"S

33°57'39.240"S

33°57'42.300"S



115°1'37.920"E





115°1'41.160"E

115°1'44.400"E

115°1'47.640"E

115°1'50.880"E

Legend

-  CPS areas applied to clear
-  Land TenureLGATE - 226
-  Local Government Authorities
-  Local Rd - Sealed



MGA 94
Geocentric Datum of Australia 1994

0 0.025 0.05 0.075 0.1 km



1:1,000



GOVERNMENT OF
WESTERN AUSTRALIA