

CPS 9544/1 - Map D

115°2'23.280"E

115°2'26.520"E

115°2'29.760"E

115°2'33.000"E

115°2'36.240"E

33°57'27.000"S





33°57'30.060"S

33°57'27.000"S

33°57'30.060"S



Legend

-  CPS areas applied to clear
-  Land TenureLGATE - 226
-  Local Government Authorities
-  Local Rd - Sealed



MGA 94
Geocentric Datum of Australia 1994

0 0.025 0.05 0.075 0.1 km

1:1,000



GOVERNMENT OF
WESTERN AUSTRALIA