






CPS 9545/1 - Context Map



Legend

-  CPS areas applied to clear
-  Local Government Authorities
- Road Centrelines
-  Main Roads
-  Local Rd - Sealed
-  Local Rd - Other

Image



1:150,000

MGA 94
Geocentric Datum of Australia 1994



GOVERNMENT OF
WESTERN AUSTRALIA

0 2.5 5 7.5 10 km

