

CPS 9546/1 - Map

121°46.560'E

121°47.040'E

121°47.520'E

33°32.640'S

33°32.640'S

33°33.120'S

33°33.120'S

33°33.600'S

33°33.600'S

33°34.080'S

33°34.080'S






121°46.560'E

121°47.040'E

121°47.520'E

Legend

-  CPS areas applied to clear
-  Land TenureLGATE - 226
-  Local Government Authorities

Road Centrelines
— Local Rd - Other

Image

N



1:10,000

0 0.25 0.5 0.75 1 km



MGA 94
Geocentric Datum of Australia 1994



GOVERNMENT OF
WESTERN AUSTRALIA