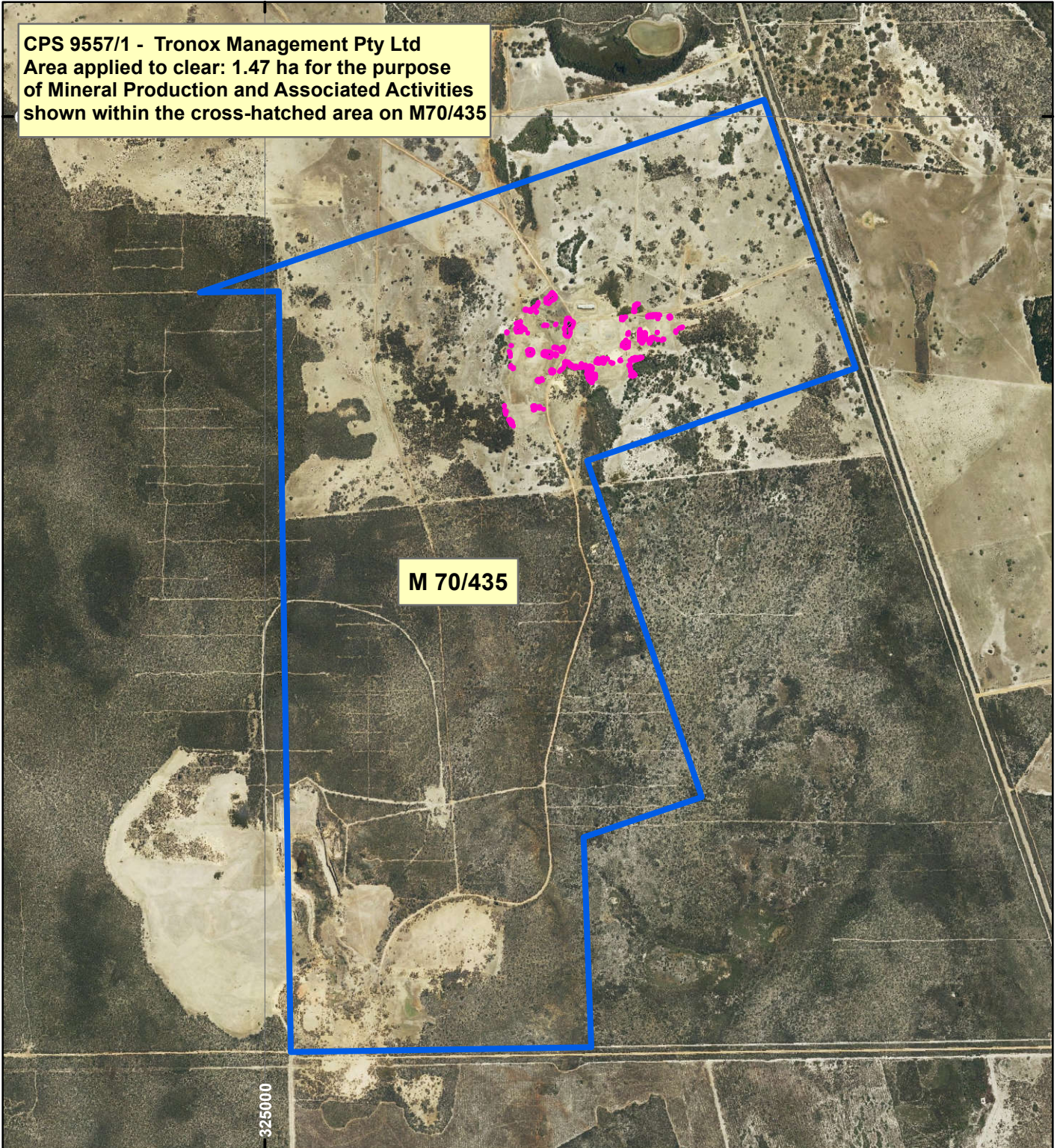



# CPS 9557/1 - Tronox Management Pty Ltd

CPS 9557/1 - Tronox Management Pty Ltd  
Area applied to clear: 1.47 ha for the purpose  
of Mineral Production and Associated Activities  
shown within the cross-hatched area on M70/435



## LEGEND

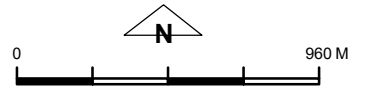


Clearing Instruments



Mining Tenements

Orthophotography sourced from Landgate



Scale 1:24,000

(Approximate when reproduced at A4)

Geocentric Datum Australia 1994

Note: the data in this map have not been projected. This may result in geometric distortion or measurement inaccuracies.

..... Date .....

Officer with delegated authority under Section 20 of  
the Environmental Protection Act 1986

Information derived from this map should be  
confirmed with the data custodian acknowledged  
by the agency acronym in the legend.



WA Crown Copyright 2002