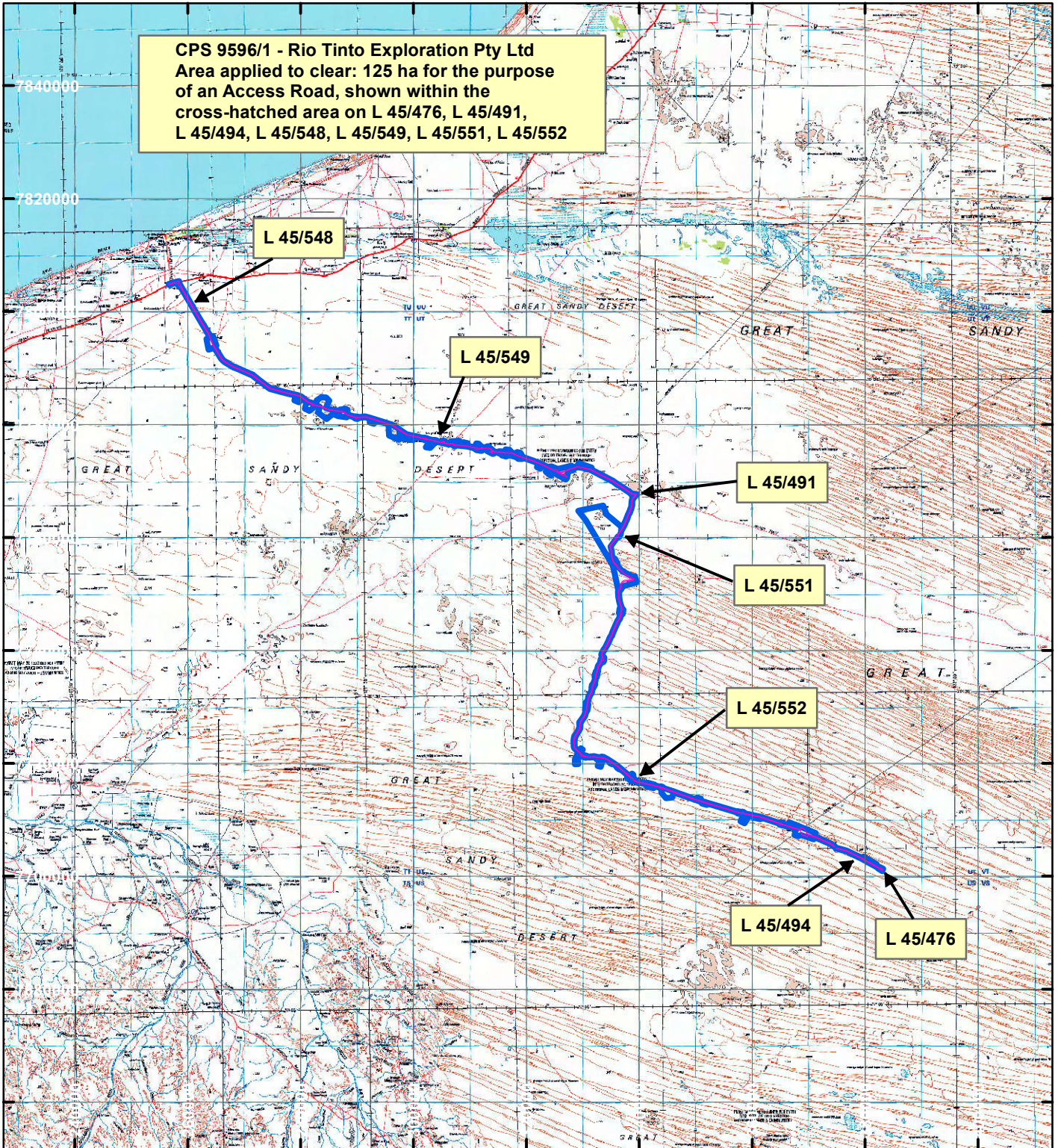



# CPS 9596/1 - Rio Tinto Exploration Pty Ltd

CPS 9596/1 - Rio Tinto Exploration Pty Ltd  
 Area applied to clear: 125 ha for the purpose  
 of an Access Road, shown within the  
 cross-hatched area on L 45/476, L 45/491,  
 L 45/494, L 45/548, L 45/549, L 45/551, L 45/552



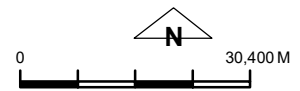
## LEGEND



Clearing Instruments



Mining Tenements



Scale 1:1,000,000

(Approximate when reproduced at A4)

Geocentric Datum Australia 1994

Note: the data in this map have not been projected. This may result in geometric distortion or measurement inaccuracies.

..... Date .....

Officer with delegated authority under Section 20 of  
 the Environmental Protection Act 1986

Information derived from this map should be  
 confirmed with the data custodian acknowledged  
 by the agency acronym in the legend.



WA Crown Copyright 2002