

# CPS 9601/1 - Map G

118°13'19.200"E

118°13'26.400"E

118°13'33.600"E

118°13'40.800"E

31°7'55.200"S

31°8'2.400"S

31°8'9.600"S

31°8'16.800"S

31°8'24.000"S

31°7'55.200"S

31°8'2.400"S

31°8'9.600"S

31°8'16.800"S

31°8'24.000"S






118°13'19.200"E

118°13'26.400"E

118°13'33.600"E

118°13'40.800"E

## Legend

-  CPS areas applied to clear
-  Land TenureLGate - 226
-  Local Government Authorities



1:3,000

0 0.075 0.15 0.225 0.3 km



**GOVERNMENT OF  
WESTERN AUSTRALIA**

MGA 94  
Geocentric Datum of Australia 1994