

# CPS 9601/1 - Map H

118°48'3.600"E

118°48'7.200"E

118°48'10.800"E

118°48'14.400"E

31°23'33.900"S

31°23'37.320"S

31°23'33.900"S

31°23'37.320"S






118°48'3.600"E

118°48'7.200"E

118°48'10.800"E

118°48'14.400"E

## Legend

-  CPS areas applied to clear
-  Land TenureLGATE - 226
-  Local Government Authorities



MGA 94  
Geocentric Datum of Australia 1994

0 0.025 0.05 0.075 0.1 km



1:1,000



GOVERNMENT OF  
WESTERN AUSTRALIA