

CPS 9601/1 - Map J





117°45'1.800"E

117°45'14.400"E

117°45'27.000"E

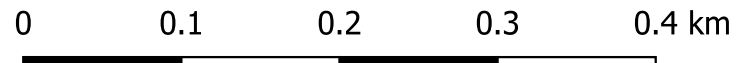


Map Legend

-  CPS areas applied to clear
-  Land Tenure LGATE - 226
-  Local Government Authorities
-  Main Roads



MGA 94
Geocentric Datum of Australia 1994



1:3,000



GOVERNMENT OF
WESTERN AUSTRALIA