

CPS 9601/1 - Map K

119°14'29.400"E

119°14'42.000"E

119°14'54.600"E

119°15'7.200"E

33°21'54.000"S

33°22'3.000"S

33°21'54.000"S

33°22'3.000"S






119°14'29.400"E

119°14'42.000"E

119°14'54.600"E

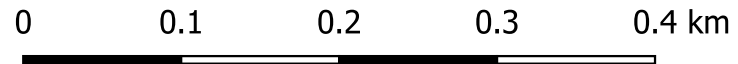
119°15'7.200"E

Map Legend

-  CPS areas applied to clear
-  Land Tenure LGATE - 226
-  Local Government Authorities



MGA 94
Geocentric Datum of Australia 1994



1:3,000



GOVERNMENT OF
WESTERN AUSTRALIA