

Map 9621/1 - B

115°0'58"E

33°33'32"S

33°33'32"S







33°33'36"S

33°33'36"S

115°0'58"E

Legend

-  Land Tenure
-  CPS areas applied to clear
-  Local Government Authorities
-  Localities



10 0 10 20 m



1:1,000

Projection: GDA 94



GOVERNMENT OF
WESTERN AUSTRALIA