


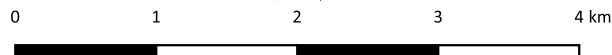


CPS 9631/1 - Context Map



Legend

-  CPS areas applied to clear
-  Highway
-  Main Roads



1:40,000
Projection: GDA 94



GOVERNMENT OF
WESTERN AUSTRALIA